












































































## Route Col d'Izoard/Lac Serre Ponçon

	Directions	Distance	Heading	Time	Total Distance	Total Time
	Start at Bellevue				0 m	0 second(s)
	Get on Road and drive southwest	6 m	118° t...	0 second(s)	6 m	0 second(s)
	Turn left onto D352	5 m	208° t...	0 second(s)	11 m	0 second(s)
	Turn left onto D2	16 m	109° t...	25 second(s)	27 m	25 second(s)
	Turn right onto D2	122 m	25° true	23 second(s)	149 m	48 second(s)
	Turn right onto Road	21 m	77° true	2 second(s)	170 m	50 second(s)
	Arrive at D908enRueDuMoul	119 m	0° true	22 second(s)	288 m	2 minute(s)
	Turn left onto D908	0 m	0° true	0 second(s)	288 m	2 minute(s)
	Arrive at Allos	13.3 km	218° t...	11 minute(s)	13.6 km	12 minute(s)
	Get on D908 and drive northwest	7 m	38° true	0 second(s)	13.6 km	12 minute(s)
	Turn right onto D908	1.2 km	288° t...	2 minute(s)	14.8 km	13 minute(s)
	Turn right onto D908	8.2 km	340° t...	7 minute(s)	23.0 km	20 minute(s)
	Arrive at D908	2.0 km	0° true	2 minute(s)	25.0 km	22 minute(s)
	Get on D908 and drive east	1 m	180° t...	0 second(s)	25.0 km	22 minute(s)
	Turn left onto D908	1.8 km	102° t...	2 minute(s)	26.7 km	23 minute(s)
	Arrive at D908enCold'Allo	1.6 km	173° t...	2 minute(s)	28.3 km	24 minute(s)
	Get on D908 and drive east	5 m	353° t...	0 second(s)	28.4 km	24 minute(s)
	Arrive at LesAgneuliers	8.0 km	19° true	7 minute(s)	36.3 km	31 minute(s)
	Get on D908 and drive west	3 m	199° t...	0 second(s)	36.3 km	31 minute(s)
	Turn left onto Road	12.5 km	79° true	11 minute(s)	48.8 km	41 minute(s)
	Arrive at Jausiers	8.0 km	344° t...	7 minute(s)	56.8 km	48 minute(s)
	Get on Road and drive east	4 m	164° t...	0 second(s)	56.8 km	48 minute(s)
	Keep left onto D902	7.3 km	43° true	6 minute(s)	64.1 km	53 minute(s)
	Bear left onto D125	2.8 km	327° t...	3 minute(s)	67.0 km	56 minute(s)
	Keep right onto Unpaved Road	1.6 km	181° t...	3 minute(s)	68.6 km	58 minute(s)
	Keep right onto D25	4.4 km	45° true	11 minute(s)	73.0 km	1 hour(s), 9 minute(s)
	Arrive at Saint-Paul-Sur-	53 m	340° t...	4 second(s)	73.0 km	1 hour(s), 9 minute(s)




























## Route Col d'Izoard/Lac Serre Ponçon

	Directions	Distance	Heading	Time	Total Distance	Total Time
	Get on D25 and drive east	4 m	160° t...	0 second(s)	73.0 km	1 hour(s), 9 minute(s)
	Keep left onto Road	55 m	76° true	5 second(s)	73.1 km	1 hour(s), 9 minute(s)
	Turn left onto Road	112 m	57° true	10 second(s)	73.2 km	1 hour(s), 9 minute(s)
	Turn right onto D902	57 m	325° t...	29 second(s)	73.3 km	1 hour(s), 10 minute(s)
	Turn left onto D902	323 m	36° true	16 second(s)	73.6 km	1 hour(s), 10 minute(s)
	Turn right onto Trail	6.6 km	291° t...	6 minute(s)	80.2 km	1 hour(s), 16 minute(s)
	Turn right onto D902	125 m	309° t...	21 second(s)	80.4 km	1 hour(s), 16 minute(s)
	Arrive at LesClaux	6.0 km	119° t...	6 minute(s)	86.4 km	1 hour(s), 21 minute(s)
	Get on D902 and drive northeast	3 m	299° t...	0 second(s)	86.4 km	1 hour(s), 21 minute(s)
	Turn left onto D902	8.3 km	351° t...	7 minute(s)	94.7 km	1 hour(s), 28 minute(s)
	Turn left onto D902	2.9 km	312° t...	3 minute(s)	97.6 km	1 hour(s), 30 minute(s)
	Turn right onto D902	282 m	173° t...	14 second(s)	97.9 km	1 hour(s), 30 minute(s)
	Keep right onto D902	2.2 km	341° t...	2 minute(s)	100 km	1 hour(s), 32 minute(s)
	Keep right onto D902	43 m	125° t...	2 second(s)	100 km	1 hour(s), 32 minute(s)
	Turn right onto D902	485 m	301° t...	24 second(s)	101 km	1 hour(s), 32 minute(s)
	Keep left onto D902	55 m	18° true	2 second(s)	101 km	1 hour(s), 33 minute(s)
	Arrive at LeCerf	203 m	245° t...	16 second(s)	101 km	1 hour(s), 33 minute(s)
	Get on Road and drive southeast	3 m	65° true	0 second(s)	101 km	1 hour(s), 33 minute(s)
	Turn left onto D902	142 m	174° t...	13 second(s)	101 km	1 hour(s), 33 minute(s)
	Arrive at D902	3.0 km	298° t...	3 minute(s)	104 km	1 hour(s), 35 minute(s)
	Get on D902 and drive northeast	12 m	118° t...	0 second(s)	104 km	1 hour(s), 35 minute(s)
	Turn left onto D902	1.4 km	55° true	2 minute(s)	105 km	1 hour(s), 37 minute(s)
	Turn left onto Road	11.6 km	26° true	10 minute(s)	117 km	1 hour(s), 46 minute(s)
	Turn left onto D902	17 m	315° t...	15 second(s)	117 km	1 hour(s), 46 minute(s)
	Arrive at Arvieux	3.9 km	247° t...	4 minute(s)	121 km	1 hour(s), 49 minute(s)
	Get on D902 and drive north	7 m	67° true	0 second(s)	121 km	1 hour(s), 49 minute(s)
	Arrive at D9021	5.9 km	127° t...	5 minute(s)	127 km	1 hour(s), 54 minute(s)












## Route Col d'Izoard/Lac Serre Ponçon

	Directions	Distance	Heading	Time	Total Distance	Total Time
	Get on D902 and drive northeast	3 m	307° t...	0 second(s)	127 km	1 hour(s), 54 minute(s)
	Turn left onto D902	147 m	39° true	7 second(s)	127 km	1 hour(s), 54 minute(s)
	Arrive at D9022	4.3 km	270° t...	4 minute(s)	131 km	1 hour(s), 58 minute(s)
	Get on D902 and drive north	3 m	90° true	0 second(s)	131 km	1 hour(s), 58 minute(s)
	Bear right onto Trail	79 m	6° true	4 second(s)	131 km	1 hour(s), 58 minute(s)
	Turn right onto D902	69 m	12° true	12 second(s)	131 km	1 hour(s), 58 minute(s)
	Turn right onto Trail	366 m	333° t...	18 second(s)	132 km	1 hour(s), 58 minute(s)
	Turn right onto D902	93 m	310° t...	28 second(s)	132 km	1 hour(s), 59 minute(s)
	Turn right onto D902	481 m	310° t...	29 second(s)	132 km	1 hour(s), 59 minute(s)
	Turn left onto D902	1.8 km	323° t...	2 minute(s)	134 km	2 hour(s), 0 minute(s)
	Turn left onto D902	2.0 km	349° t...	2 minute(s)	136 km	2 hour(s), 2 minute(s)
	Keep left onto D902	1.3 km	14° true	2 minute(s)	137 km	2 hour(s), 4 minute(s)
	Turn left onto Unpaved Road	892 m	10° true	43 second(s)	138 km	2 hour(s), 4 minute(s)
	Arrive at LeLaus	40 m	94° true	18 second(s)	138 km	2 hour(s), 5 minute(s)
	Get on Unpaved Road and drive north	4 m	274° t...	0 second(s)	138 km	2 hour(s), 5 minute(s)
	Turn left onto D902	138 m	3° true	23 second(s)	138 km	2 hour(s), 5 minute(s)
	Arrive at FontChristiane	9.5 km	270° t...	8 minute(s)	148 km	2 hour(s), 13 minute(s)
	Get on D902 and drive north	5 m	90° true	0 second(s)	148 km	2 hour(s), 13 minute(s)
	Turn right onto Road	822 m	274° t...	39 second(s)	149 km	2 hour(s), 13 minute(s)
	Keep right onto D902	506 m	335° t...	47 second(s)	149 km	2 hour(s), 14 minute(s)
	Keep right onto D902	33 m	332° t...	2 second(s)	149 km	2 hour(s), 14 minute(s)
	Turn left onto D2	280 m	283° t...	13 second(s)	150 km	2 hour(s), 15 minute(s)
	Turn left onto N94	408 m	238° t...	37 second(s)	150 km	2 hour(s), 15 minute(s)
	Turn left onto N94	1.7 km	212° t...	2 minute(s)	152 km	2 hour(s), 17 minute(s)
	Keep left onto N94	1.3 km	219° t...	2 minute(s)	153 km	2 hour(s), 18 minute(s)
	Keep right onto N94	1.4 km	222° t...	2 minute(s)	154 km	2 hour(s), 19 minute(s)
	Keep left onto N94	1.9 km	220° t...	2 minute(s)	156 km	2 hour(s), 21 minute(s)

## Route Col d'Izoard/Lac Serre Ponçon

	Directions	Distance	Heading	Time	Total Distance	Total Time
	Arrive at L'Argentière-la	8.1 km	99° true	7 minute(s)	164 km	2 hour(s), 27 minute(s)
	Get on N94 and drive south	4 m	279° t...	0 second(s)	164 km	2 hour(s), 27 minute(s)
	Keep left onto N94	239 m	188° t...	12 second(s)	165 km	2 hour(s), 27 minute(s)
	Keep right onto N94	3.5 km	166° t...	3 minute(s)	168 km	2 hour(s), 30 minute(s)
	Keep left onto N94	4.4 km	165° t...	4 minute(s)	172 km	2 hour(s), 34 minute(s)
	Keep right onto N94	3.2 km	150° t...	3 minute(s)	176 km	2 hour(s), 36 minute(s)
	Arrive at Mont-Dauphin-Ga	3.1 km	258° t...	3 minute(s)	179 km	2 hour(s), 39 minute(s)
	Get on N94 and drive south	4 m	78° true	0 second(s)	179 km	2 hour(s), 39 minute(s)
	Keep right onto N94	301 m	169° t...	15 second(s)	179 km	2 hour(s), 39 minute(s)
	Keep right onto N94	747 m	208° t...	36 second(s)	180 km	2 hour(s), 40 minute(s)
	Keep left onto N94	8.1 km	232° t...	7 minute(s)	188 km	2 hour(s), 46 minute(s)
	Arrive at N94	710 m	118° t...	35 second(s)	189 km	2 hour(s), 47 minute(s)
	Get on N94 and drive southwest	1 m	298° t...	0 second(s)	189 km	2 hour(s), 47 minute(s)
	Keep right onto N94	4.0 km	218° t...	4 minute(s)	193 km	2 hour(s), 50 minute(s)
	Keep left onto N94	181 m	227° t...	8 second(s)	193 km	2 hour(s), 50 minute(s)
	Turn right onto N94	2.8 km	180° t...	3 minute(s)	196 km	2 hour(s), 52 minute(s)
	Turn left onto Road	190 m	242° t...	8 second(s)	196 km	2 hour(s), 52 minute(s)
	Arrive at Embrun	14 m	242° t...	28 second(s)	196 km	2 hour(s), 53 minute(s)
	Get on Road and drive northwest	8 m	62° true	0 second(s)	196 km	2 hour(s), 53 minute(s)
	Turn left onto N94	7 m	332° t...	1 second(s)	196 km	2 hour(s), 53 minute(s)
	Keep left onto N94	772 m	228° t...	2 minute(s)	197 km	2 hour(s), 54 minute(s)
	Keep left onto N94	590 m	226° t...	28 second(s)	197 km	2 hour(s), 54 minute(s)
	Turn left onto N94	171 m	185° t...	8 second(s)	197 km	2 hour(s), 55 minute(s)
	Keep right onto N94	695 m	170° t...	34 second(s)	198 km	2 hour(s), 55 minute(s)
	Turn right onto N94	182 m	200° t...	8 second(s)	198 km	2 hour(s), 55 minute(s)
	Keep right onto N94	1.9 km	221° t...	2 minute(s)	200 km	2 hour(s), 57 minute(s)
	Keep left onto N94	1.8 km	263° t...	2 minute(s)	202 km	2 hour(s), 58 minute(s)









## Route Col d'Izoard/Lac Serre Ponçon

	Directions	Distance	Heading	Time	Total Distance	Total Time
	Keep right onto N94	3.1 km	256° t...	3 minute(s)	205 km	3 hour(s), 0 minute(s)
	Arrive at Savines-le-Lac	222 m	347° t...	10 second(s)	205 km	3 hour(s), 0 minute(s)
	Get on N94 and drive west	0 m	167° t...	0 second(s)	205 km	3 hour(s), 0 minute(s)
	Keep right onto N94	117 m	266° t...	6 second(s)	205 km	3 hour(s), 0 minute(s)
	Turn left onto D954	410 m	282° t...	20 second(s)	206 km	3 hour(s), 0 minute(s)
	Arrive at LeSauze-Du-Lac	10.8 km	240° t...	9 minute(s)	216 km	3 hour(s), 10 minute(s)
	Get on D954 and drive southeast	3 m	60° true	0 second(s)	216 km	3 hour(s), 10 minute(s)
	Turn right onto D954	555 m	147° t...	27 second(s)	217 km	3 hour(s), 10 minute(s)
	Turn right onto D954	3.2 km	20° true	5 minute(s)	220 km	3 hour(s), 15 minute(s)
	Keep right onto D954	3.9 km	106° t...	4 minute(s)	224 km	3 hour(s), 18 minute(s)
	Turn right onto D900	4.7 km	128° t...	4 minute(s)	229 km	3 hour(s), 22 minute(s)
	Turn left onto D900	5.3 km	290° t...	5 minute(s)	234 km	3 hour(s), 27 minute(s)
	Arrive at Saint-JeanMontc	4.7 km	161° t...	4 minute(s)	239 km	3 hour(s), 31 minute(s)
	Get on D900 and drive west	2 m	341° t...	0 second(s)	239 km	3 hour(s), 31 minute(s)
	Keep left onto D900	7.1 km	205° t...	6 minute(s)	246 km	3 hour(s), 36 minute(s)
	Arrive at Seyne	4.5 km	87° true	4 minute(s)	250 km	3 hour(s), 40 minute(s)
	Get on D900 and drive north	4 m	267° t...	0 second(s)	250 km	3 hour(s), 40 minute(s)
	Turn right onto D900A	13.7 km	178° t...	12 minute(s)	264 km	3 hour(s), 51 minute(s)
	Arrive at Barles	8.4 km	130° t...	7 minute(s)	273 km	3 hour(s), 58 minute(s)
	Get on D900A and drive southwest	1 m	310° t...	0 second(s)	273 km	3 hour(s), 58 minute(s)
	Turn right onto D900A	21.3 km	191° t...	18 minute(s)	294 km	4 hour(s), 15 minute(s)
	Keep right onto Road	902 m	201° t...	43 second(s)	295 km	4 hour(s), 16 minute(s)
	Arrive at AvenueDuFrontde	8 m	265° t...		295 km	4 hour(s), 16 minute(s)
	Get on Road and drive south	1 m	85° true	0 second(s)	295 km	4 hour(s), 16 minute(s)
	Turn left onto D900	1.2 km	174° t...	59 second(s)	296 km	4 hour(s), 17 minute(s)
	Turn left onto Road	365 m	144° t...	49 second(s)	296 km	4 hour(s), 18 minute(s)
	Turn left onto Road	204 m	212° t...	18 second(s)	297 km	4 hour(s), 18 minute(s)

## Route Col d'Izoard/Lac Serre Ponçon

	Directions	Distance	Heading	Time	Total Distance	Total Time
•	Arrive at D20enAvenueDesT	2.7 km	210° t...	5 minute(s)	299 km	4 hour(s), 22 minute(s)
↑	Get on D20 and drive southeast	4 m	30° true	0 second(s)	299 km	4 hour(s), 22 minute(s)
Y	Keep left onto Road	1.2 km	126° t...	2 minute(s)	300 km	4 hour(s), 24 minute(s)
•	Arrive at Chaudon	14.1 km	189° t...	21 minute(s)	314 km	4 hour(s), 45 minute(s)
↑	Get on D20 and drive east	9 m	9° true	0 second(s)	314 km	4 hour(s), 45 minute(s)
↩	Turn left onto D20	4.0 km	246° t...	7 minute(s)	318 km	4 hour(s), 51 minute(s)
↩	Turn left onto N85	756 m	171° t...	2 minute(s)	319 km	4 hour(s), 52 minute(s)
↩	Turn left onto D20	96 m	131° t...	18 second(s)	319 km	4 hour(s), 53 minute(s)
•	Arrive at Norante	180 m	180° t...	43 second(s)	319 km	4 hour(s), 53 minute(s)
↑	Get on D20 and drive east	5 m	0° true	0 second(s)	319 km	4 hour(s), 53 minute(s)
↪	Turn right onto Road	26 m	85° true	2 second(s)	320 km	4 hour(s), 53 minute(s)
↪	Turn right onto Road	253 m	159° t...	28 second(s)	320 km	4 hour(s), 54 minute(s)
•	Arrive at Barrème	6.0 km	43° true	5 minute(s)	326 km	4 hour(s), 59 minute(s)
↑	Get on N85 and drive southeast	6 m	223° t...	0 second(s)	326 km	4 hour(s), 59 minute(s)
↩	Turn left onto N202	526 m	142° t...	25 second(s)	326 km	4 hour(s), 59 minute(s)
Y	Keep right onto N202	13.3 km	46° true	12 minute(s)	340 km	5 hour(s), 11 minute(s)
•	Arrive at Saint-André-Les	115 m	284° t...	5 second(s)	340 km	5 hour(s), 11 minute(s)
↑	Get on N202 and drive north	3 m	104° t...	0 second(s)	340 km	5 hour(s), 11 minute(s)
Y	Keep right onto N202	45 m	11° true	2 second(s)	340 km	5 hour(s), 11 minute(s)
↩	Turn left onto D2	409 m	48° true	20 second(s)	340 km	5 hour(s), 11 minute(s)
↩	Turn left onto D2	12.5 km	349° t...	19 minute(s)	353 km	5 hour(s), 30 minute(s)
•	Arrive at LaBatie	619 m	301° t...	55 second(s)	353 km	5 hour(s), 31 minute(s)
↑	Get on D2 and drive northeast	1 m	121° t...	0 second(s)	353 km	5 hour(s), 31 minute(s)
•	Arrive at Thorame-Basse	3.3 km	0° true	5 minute(s)	357 km	5 hour(s), 36 minute(s)
↑	Get on D2 and drive east	5 m	180° t...	0 second(s)	357 km	5 hour(s), 36 minute(s)
↪	Turn right onto D2	4.7 km	81° true	7 minute(s)	361 km	5 hour(s), 43 minute(s)
Y	Keep right onto Road	21 m	111° t...	2 second(s)	361 km	5 hour(s), 43 minute(s)

## Route Col d'Izoard/Lac Serre Ponçon

	Directions	Distance	Heading	Time	Total Distance	Total Time
	Arrive at Thorame-Haute	12 m	234° t...	1 second(s)	361 km	5 hour(s), 43 minute(s)
	Get on Road and drive northwest	1 m	54° true	0 second(s)	361 km	5 hour(s), 43 minute(s)
	Turn right onto Road	31 m	291° t...	3 second(s)	361 km	5 hour(s), 43 minute(s)
	Turn left onto D2	5.9 km	21° true	7 minute(s)	367 km	5 hour(s), 49 minute(s)
	Turn left onto Road	537 m	20° true	48 second(s)	368 km	5 hour(s), 50 minute(s)
	Turn right onto D352	124 m	348° t...	23 second(s)	368 km	5 hour(s), 50 minute(s)
	Turn left onto Road	116 m	96° true	22 second(s)	368 km	5 hour(s), 50 minute(s)
	Arrive at Bellevue	11 m	298° t...	24 second(s)	368 km	5 hour(s), 51 minute(s)