

















## Route Col de La Bonnette

	Directions	Distance	Heading	Time	Total Distance	Total Time
	Start at Bellevue				0 m	0 second(s)
	Get on Road and drive southwest	6 m	118° t...	0 second(s)	6 m	0 second(s)
	Turn left onto D352	5 m	208° t...	0 second(s)	11 m	0 second(s)
	Turn right onto D2	16 m	109° t...	25 second(s)	27 m	25 second(s)
	Turn right onto D908	684 m	205° t...	2 minute(s)	711 m	2 minute(s)
	Keep left onto D908	6.1 km	198° t...	5 minute(s)	6.8 km	7 minute(s)
	Arrive at LaColleSaint-Mi	7.8 km	133° t...	7 minute(s)	14.6 km	13 minute(s)
	Get on D908 and drive northeast	3 m	313° t...	0 second(s)	14.7 km	13 minute(s)
	Turn left onto D210	11.3 km	144° t...	10 minute(s)	26.0 km	23 minute(s)
	Turn left onto D210	2.1 km	348° t...	4 minute(s)	28.1 km	26 minute(s)
	Arrive at Méailles	177 m	35° true	15 second(s)	28.3 km	26 minute(s)
	Get on D210 and drive southeast	5 m	215° t...	0 second(s)	28.3 km	26 minute(s)
	Turn right onto D210	172 m	139° t...	15 second(s)	28.4 km	26 minute(s)
	Turn left onto D908	2.1 km	168° t...	4 minute(s)	30.5 km	29 minute(s)
	Turn right onto N202	7.5 km	145° t...	7 minute(s)	38.1 km	36 minute(s)
	Turn right onto Unpaved Road	31 m	197° t...	19 second(s)	38.1 km	36 minute(s)
	Arrive at LesScaffarels	53 m	305° t...	17 second(s)	38.2 km	36 minute(s)
	Get on Unpaved Road and drive northeast	25 m	125° t...	0 second(s)	38.2 km	36 minute(s)
	Turn left onto N202	28 m	70° true	5 second(s)	38.2 km	37 minute(s)
	Keep right onto D4202	8.8 km	109° t...	8 minute(s)	47.0 km	44 minute(s)
	Turn left onto Road	3.3 km	127° t...	3 minute(s)	50.3 km	47 minute(s)
	Arrive at Entrevaux	24 m	120° t...	29 second(s)	50.3 km	47 minute(s)
	Get on Road and drive southwest	5 m	300° t...	0 second(s)	50.3 km	47 minute(s)
	Turn left onto D4202	19 m	210° t...	2 second(s)	50.3 km	47 minute(s)
	Arrive at Puget-Théniers	7.1 km	165° t...	7 minute(s)	57.4 km	53 minute(s)
	Get on D6202 and drive east	1 m	345° t...	0 second(s)	57.4 km	53 minute(s)
	Keep right onto D6202	3.0 km	92° true	3 minute(s)	60.4 km	56 minute(s)
























## Route Col de La Bonnette

	Directions	Distance	Heading	Time	Total Distance	Total Time
	Keep left onto D6202	960 m	100° t...	46 second(s)	61.4 km	57 minute(s)
	Keep left onto D6202	1.4 km	98° true	2 minute(s)	62.8 km	58 minute(s)
	Keep left onto D6202	1.7 km	89° true	2 minute(s)	64.4 km	59 minute(s)
	Keep right onto D6202	940 m	93° true	46 second(s)	65.4 km	1 hour(s), 0 minute(s)
	Arrive at N202enD28	39 m	36° true	2 second(s)	65.4 km	1 hour(s), 0 minute(s)
	Turn left onto D28	3 m	0° true	0 second(s)	65.4 km	1 hour(s), 0 minute(s)
	Turn left onto Trail	7.5 km	324° t...	7 minute(s)	72.9 km	1 hour(s), 6 minute(s)
	Turn left onto Trail	143 m	0° true	36 second(s)	73.0 km	1 hour(s), 7 minute(s)
	Keep left onto D28	249 m	337° t...	41 second(s)	73.3 km	1 hour(s), 7 minute(s)
	Turn right onto D28	13.1 km	4° true	11 minute(s)	86.4 km	1 hour(s), 18 minute(s)
	Arrive at Beuil	87 m	58° true	6 second(s)	86.4 km	1 hour(s), 18 minute(s)
	Get on D328 and drive northwest	11 m	238° t...	0 second(s)	86.5 km	1 hour(s), 18 minute(s)
	Bear right onto D28	41 m	328° t...	4 second(s)	86.5 km	1 hour(s), 18 minute(s)
	Turn right onto D30	21 m	0° true	1 second(s)	86.5 km	1 hour(s), 18 minute(s)
	Turn left onto D30	8.9 km	111° t...	8 minute(s)	95.5 km	1 hour(s), 25 minute(s)
	Turn right onto D30	486 m	14° true	24 second(s)	95.9 km	1 hour(s), 26 minute(s)
	Turn right onto Unpaved Road	555 m	138° t...	28 second(s)	96.5 km	1 hour(s), 26 minute(s)
	Turn left onto Road	217 m	245° t...	43 second(s)	96.7 km	1 hour(s), 27 minute(s)
	Turn right onto D330	576 m	106° t...	2 minute(s)	97.3 km	1 hour(s), 28 minute(s)
	Turn left onto Trail	461 m	194° t...	47 second(s)	97.8 km	1 hour(s), 29 minute(s)
	Turn right onto D30	989 m	18° true	4 minute(s)	98.7 km	1 hour(s), 32 minute(s)
	Turn left onto D30	2.4 km	130° t...	2 minute(s)	101 km	1 hour(s), 34 minute(s)
	Turn right onto Road	7.7 km	87° true	7 minute(s)	109 km	1 hour(s), 41 minute(s)
	Arrive at Saint-Sauveur-S	337 m	289° t...	34 second(s)	109 km	1 hour(s), 41 minute(s)
	Get on D2205 and drive north	15 m	109° t...	0 second(s)	109 km	1 hour(s), 41 minute(s)
	Keep right onto D2205	324 m	20° true	16 second(s)	110 km	1 hour(s), 41 minute(s)
	Keep right onto D2205	263 m	28° true	13 second(s)	110 km	1 hour(s), 42 minute(s)

## Route Col de La Bonnette

	Directions	Distance	Heading	Time	Total Distance	Total Time
	Keep left onto D2205	13.3 km	338° t...	11 minute(s)	123 km	1 hour(s), 52 minute(s)
	Arrive at Isola	349 m	185° t...	17 second(s)	123 km	1 hour(s), 53 minute(s)
	Get on D2205 and drive west	33 m	5° true	0 second(s)	123 km	1 hour(s), 53 minute(s)
	Turn right onto D39	12.7 km	315° t...	11 minute(s)	136 km	2 hour(s), 3 minute(s)
	Turn right onto D39	1.8 km	329° t...	2 minute(s)	138 km	2 hour(s), 4 minute(s)
	Turn right onto D39	478 m	5° true	23 second(s)	138 km	2 hour(s), 5 minute(s)
	Turn left onto D2205	109 m	50° true	5 second(s)	139 km	2 hour(s), 5 minute(s)
	Turn right onto D64	4.2 km	326° t...	4 minute(s)	143 km	2 hour(s), 9 minute(s)
	Turn right onto D64	8.7 km	323° t...	8 minute(s)	151 km	2 hour(s), 16 minute(s)
	Turn right onto D64	941 m	300° t...	46 second(s)	152 km	2 hour(s), 17 minute(s)
	Turn right onto D64	1.2 km	68° true	2 minute(s)	154 km	2 hour(s), 18 minute(s)
	Turn left onto D64	10 m	350° t...	0 second(s)	154 km	2 hour(s), 18 minute(s)
	Turn right onto D64	756 m	32° true	37 second(s)	154 km	2 hour(s), 19 minute(s)
	Turn right onto D64	515 m	17° true	25 second(s)	155 km	2 hour(s), 19 minute(s)
	Turn left onto D64	221 m	348° t...	34 second(s)	155 km	2 hour(s), 20 minute(s)
	Turn left onto D64	4.2 km	285° t...	4 minute(s)	159 km	2 hour(s), 23 minute(s)
	Turn right onto Road	3.0 km	232° t...	3 minute(s)	162 km	2 hour(s), 26 minute(s)
	Turn left onto Trail	2.6 km	346° t...	3 minute(s)	165 km	2 hour(s), 28 minute(s)
	Arrive at RoutedelaBonnet	1.4 km	209° t...	3 minute(s)	166 km	2 hour(s), 31 minute(s)
	Get on Road and drive northwest	3 m	29° true	0 second(s)	166 km	2 hour(s), 31 minute(s)
	Turn right onto Road	3.1 km	331° t...	3 minute(s)	169 km	2 hour(s), 34 minute(s)
	Turn right onto Road	1.2 km	334° t...	59 second(s)	171 km	2 hour(s), 35 minute(s)
	Turn right onto Road	2.5 km	11° true	3 minute(s)	173 km	2 hour(s), 37 minute(s)
	Turn right onto Road	2.1 km	343° t...	2 minute(s)	175 km	2 hour(s), 38 minute(s)
	Bear left onto Road	4.9 km	325° t...	4 minute(s)	180 km	2 hour(s), 42 minute(s)
	Turn left onto Road	281 m	338° t...	14 second(s)	180 km	2 hour(s), 42 minute(s)
	Turn right onto Road	646 m	323° t...	31 second(s)	181 km	2 hour(s), 43 minute(s)

## Route Col de La Bonnette

	Directions	Distance	Heading	Time	Total Distance	Total Time
	Turn left onto Road	501 m	62° true	24 second(s)	182 km	2 hour(s), 43 minute(s)
	Turn left onto Road	461 m	302° t...	22 second(s)	182 km	2 hour(s), 44 minute(s)
	Turn right onto Road	699 m	299° t...	34 second(s)	183 km	2 hour(s), 44 minute(s)
	Turn left onto D900	1.6 km	300° t...	2 minute(s)	184 km	2 hour(s), 46 minute(s)
	Bear right onto Road	70 m	221° t...	39 second(s)	184 km	2 hour(s), 46 minute(s)
	Arrive at Jausiers	50 m	344° t...	4 second(s)	184 km	2 hour(s), 46 minute(s)
	Get on Road and drive west	4 m	164° t...	0 second(s)	184 km	2 hour(s), 46 minute(s)
	Turn right onto Road	8.0 km	177° t...	7 minute(s)	192 km	2 hour(s), 53 minute(s)
	Arrive at LesAgneuliers	12.5 km	19° true	11 minute(s)	205 km	3 hour(s), 3 minute(s)
	Get on D908 and drive east	3 m	199° t...	0 second(s)	205 km	3 hour(s), 3 minute(s)
	Arrive at D908	3.9 km	303° t...	4 minute(s)	209 km	3 hour(s), 6 minute(s)
	Get on D908 and drive southwest	4 m	123° t...	0 second(s)	209 km	3 hour(s), 6 minute(s)
	Arrive at D908enCold'Allo	4.0 km	173° t...	4 minute(s)	213 km	3 hour(s), 9 minute(s)
	Get on D908 and drive west	5 m	353° t...	0 second(s)	213 km	3 hour(s), 9 minute(s)
	Turn right onto D908	1.6 km	291° t...	2 minute(s)	214 km	3 hour(s), 11 minute(s)
	Arrive at D9081	2.8 km	90° true	3 minute(s)	217 km	3 hour(s), 13 minute(s)
	Get on D908 and drive west	0 m	270° t...	0 second(s)	217 km	3 hour(s), 13 minute(s)
	Turn left onto D908	965 m	294° t...	47 second(s)	218 km	3 hour(s), 14 minute(s)
	Turn left onto D908	8.2 km	118° t...	7 minute(s)	226 km	3 hour(s), 20 minute(s)
	Arrive at Allos	1.3 km	218° t...	2 minute(s)	228 km	3 hour(s), 21 minute(s)
	Get on D908 and drive southeast	7 m	38° true	0 second(s)	228 km	3 hour(s), 21 minute(s)
	Turn right onto Road	13.3 km	195° t...	11 minute(s)	241 km	3 hour(s), 32 minute(s)
	Turn left onto D2	119 m	313° t...	23 second(s)	241 km	3 hour(s), 32 minute(s)
	Turn right onto D352	143 m	213° t...	36 second(s)	241 km	3 hour(s), 33 minute(s)
	Turn right onto Road	16 m	289° t...	7 second(s)	241 km	3 hour(s), 33 minute(s)
	Arrive at Bellevue	11 m	298° t...	12 second(s)	241 km	3 hour(s), 33 minute(s)