




























Route Gorges du Verdon

| | Directions | Distance | Heading | Time | Total Distance | Total Time |
|---|---------------------------------|----------|-----------|--------------|----------------|--------------|
|  | Start at Bellevue | | | | 0 m | 0 second(s) |
|  | Get on Road and drive southwest | 6 m | 118° t... | 0 second(s) | 6 m | 0 second(s) |
|  | Turn left onto D352 | 5 m | 208° t... | 0 second(s) | 11 m | 0 second(s) |
|  | Turn left onto D2 | 16 m | 109° t... | 25 second(s) | 27 m | 25 second(s) |
|  | Turn right onto D2 | 122 m | 25° true | 23 second(s) | 149 m | 48 second(s) |
|  | Turn right onto Road | 21 m | 77° true | 2 second(s) | 170 m | 50 second(s) |
|  | Arrive at D908enRueDuMoul | 119 m | 0° true | 22 second(s) | 288 m | 2 minute(s) |
|  | Turn right onto D908 | 0 m | 0° true | 0 second(s) | 288 m | 2 minute(s) |
|  | Keep right onto D955 | 6.9 km | 200° t... | 6 minute(s) | 7.2 km | 7 minute(s) |
|  | Arrive at Fontgaillarde | 3.2 km | 250° t... | 3 minute(s) | 10.4 km | 10 minute(s) |
|  | Get on D955 and drive south | 6 m | 70° true | 0 second(s) | 10.4 km | 10 minute(s) |
|  | Arrive at LaMure | 11.6 km | 332° t... | 10 minute(s) | 21.9 km | 19 minute(s) |
|  | Get on D955 and drive southwest | 9 m | 152° t... | 0 second(s) | 22.0 km | 19 minute(s) |
|  | Bear left onto Road | 1.4 km | 219° t... | 2 minute(s) | 23.3 km | 20 minute(s) |
|  | Turn left onto N202 | 759 m | 207° t... | 38 second(s) | 24.1 km | 21 minute(s) |
|  | Keep right onto N202 | 6.9 km | 153° t... | 6 minute(s) | 31.0 km | 27 minute(s) |
|  | Turn right onto D955 | 326 m | 122° t... | 15 second(s) | 31.3 km | 27 minute(s) |
|  | Arrive at D955 | 6.2 km | 296° t... | 6 minute(s) | 37.5 km | 32 minute(s) |
|  | Get on D955 and drive southwest | 2 m | 116° t... | 0 second(s) | 37.5 km | 32 minute(s) |
|  | Turn left onto D955 | 3.7 km | 247° t... | 4 minute(s) | 41.2 km | 35 minute(s) |
|  | Turn left onto D4085 | 2.5 km | 168° t... | 3 minute(s) | 43.7 km | 37 minute(s) |
|  | Arrive at RouteNapoléon | 146 m | 324° t... | 25 second(s) | 43.8 km | 38 minute(s) |
|  | Turn right onto D4085 | 418 m | 134° t... | 20 second(s) | 44.2 km | 38 minute(s) |
|  | Turn right onto D4085 | 184 m | 167° t... | 9 second(s) | 44.4 km | 38 minute(s) |
|  | Turn right onto D952 | 15 m | 208° t... | 0 second(s) | 44.4 km | 38 minute(s) |
|  | Turn left onto D952 | 9.7 km | 247° t... | 8 minute(s) | 54.1 km | 46 minute(s) |
|  | Turn right onto D952 | 8.9 km | 230° t... | 8 minute(s) | 63.1 km | 53 minute(s) |

























Route Gorges du Verdon

| | Directions | Distance | Heading | Time | Total Distance | Total Time |
|--|--------------------------------|----------|-----------|--------------|----------------|-------------------------|
|  | Turn right onto D952 | 2.3 km | 206° t... | 2 minute(s) | 65.4 km | 55 minute(s) |
| . | Arrive at D952 | 2.5 km | 341° t... | 3 minute(s) | 67.9 km | 57 minute(s) |
|  | Get on D952 and drive west | 1 m | 161° t... | 0 second(s) | 67.9 km | 57 minute(s) |
|  | Turn left onto Unpaved Road | 209 m | 252° t... | 10 second(s) | 68.1 km | 57 minute(s) |
|  | Turn left onto D23 | 63 m | 178° t... | 10 second(s) | 68.1 km | 57 minute(s) |
| . | Arrive at D23 | 564 m | 180° t... | 50 second(s) | 68.7 km | 58 minute(s) |
|  | Get on D23 and drive west | 1 m | 0° true | 0 second(s) | 68.7 km | 58 minute(s) |
|  | Turn left onto Unpaved Road | 2.1 km | 263° t... | 3 minute(s) | 70.8 km | 1 hour(s), 0 minute(s) |
|  | Turn right onto D23 | 507 m | 156° t... | 2 minute(s) | 71.3 km | 1 hour(s), 2 minute(s) |
|  | Turn left onto D23 | 1.2 km | 228° t... | 2 minute(s) | 72.5 km | 1 hour(s), 4 minute(s) |
| . | Arrive at D231 | 3.5 km | 180° t... | 6 minute(s) | 76.0 km | 1 hour(s), 9 minute(s) |
|  | Get on D23 and drive west | 17 m | 0° true | 0 second(s) | 76.0 km | 1 hour(s), 9 minute(s) |
|  | Turn right onto D23 | 3.5 km | 358° t... | 6 minute(s) | 79.5 km | 1 hour(s), 14 minute(s) |
| . | Arrive at D23enWeg | 1.6 km | 131° t... | 3 minute(s) | 81.1 km | 1 hour(s), 16 minute(s) |
|  | Get on D23 and drive northeast | 0 m | 311° t... | 0 second(s) | 81.1 km | 1 hour(s), 16 minute(s) |
|  | Turn right onto Road | 16 m | 27° true | 1 second(s) | 81.1 km | 1 hour(s), 16 minute(s) |
|  | Turn left onto Path | 9 m | 90° true | 1 second(s) | 81.1 km | 1 hour(s), 16 minute(s) |
|  | Turn right onto D23 | 30 m | 335° t... | 17 second(s) | 81.2 km | 1 hour(s), 17 minute(s) |
|  | Turn left onto D952 | 558 m | 347° t... | 57 second(s) | 81.7 km | 1 hour(s), 18 minute(s) |
| . | Arrive at D9521 | 1.2 km | 353° t... | 2 minute(s) | 82.9 km | 1 hour(s), 19 minute(s) |
|  | Get on D952 and drive west | 1 m | 173° t... | 0 second(s) | 82.9 km | 1 hour(s), 19 minute(s) |
|  | Turn right onto D952 | 5.7 km | 281° t... | 5 minute(s) | 88.7 km | 1 hour(s), 24 minute(s) |
|  | Turn left onto D952 | 5.8 km | 332° t... | 5 minute(s) | 94.5 km | 1 hour(s), 28 minute(s) |
|  | Turn left onto D952 | 3.8 km | 310° t... | 4 minute(s) | 98.3 km | 1 hour(s), 32 minute(s) |
|  | Turn right onto D952 | 156 m | 305° t... | 31 second(s) | 98.4 km | 1 hour(s), 32 minute(s) |
|  | Turn right onto D952 | 1.7 km | 0° true | 3 minute(s) | 100 km | 1 hour(s), 34 minute(s) |
|  | Keep right onto D356 | 508 m | 358° t... | 53 second(s) | 101 km | 1 hour(s), 35 minute(s) |






















Route Gorges du Verdon

| | Directions | Distance | Heading | Time | Total Distance | Total Time |
|---|--------------------------------|----------|-----------|--------------|----------------|-------------------------|
|  | Keep left onto Road | 71 m | 11° true | 6 second(s) | 101 km | 1 hour(s), 35 minute(s) |
|  | Arrive at Moustiers-Saint | 339 m | 77° true | 29 second(s) | 101 km | 1 hour(s), 36 minute(s) |
|  | Get on Road and drive south | 2 m | 257° t... | 0 second(s) | 101 km | 1 hour(s), 36 minute(s) |
|  | Keep right onto D356 | 338 m | 161° t... | 29 second(s) | 101 km | 1 hour(s), 36 minute(s) |
|  | Turn left onto D952 | 579 m | 197° t... | 50 second(s) | 102 km | 1 hour(s), 37 minute(s) |
|  | Turn left onto D952 | 1.1 km | 183° t... | 2 minute(s) | 103 km | 1 hour(s), 38 minute(s) |
|  | Keep right onto D952 | 819 m | 156° t... | 40 second(s) | 104 km | 1 hour(s), 39 minute(s) |
|  | Arrive at D957 | 6.3 km | 203° t... | 6 minute(s) | 110 km | 1 hour(s), 44 minute(s) |
|  | Get on D957 and drive west | 0 m | 23° true | 0 second(s) | 110 km | 1 hour(s), 44 minute(s) |
|  | Turn left onto Trail | 269 m | 180° t... | 13 second(s) | 110 km | 1 hour(s), 44 minute(s) |
|  | Arrive at D19 | 3.4 km | 317° t... | 4 minute(s) | 114 km | 1 hour(s), 48 minute(s) |
|  | Get on D19 and drive southwest | 4 m | 137° t... | 0 second(s) | 114 km | 1 hour(s), 48 minute(s) |
|  | Turn right onto D19 | 596 m | 55° true | 29 second(s) | 114 km | 1 hour(s), 48 minute(s) |
|  | Turn right onto D19 | 1.1 km | 142° t... | 51 second(s) | 116 km | 1 hour(s), 49 minute(s) |
|  | Turn left onto D71 | 1.2 km | 113° t... | 56 second(s) | 117 km | 1 hour(s), 50 minute(s) |
|  | Arrive at D71 | 664 m | 130° t... | 2 minute(s) | 117 km | 1 hour(s), 51 minute(s) |
|  | Get on D71 and drive northeast | 4 m | 310° t... | 0 second(s) | 117 km | 1 hour(s), 51 minute(s) |
|  | Turn left onto D71 | 1.2 km | 111° t... | 2 minute(s) | 119 km | 1 hour(s), 52 minute(s) |
|  | Arrive at GorgesDuVerdon | 69 m | 109° t... | 3 second(s) | 119 km | 1 hour(s), 53 minute(s) |
|  | Get on D71 and drive south | 1 m | 289° t... | 0 second(s) | 119 km | 1 hour(s), 53 minute(s) |
|  | Turn left onto D71 | 6.7 km | 124° t... | 6 minute(s) | 125 km | 1 hour(s), 58 minute(s) |
|  | Turn right onto D71 | 297 m | 323° t... | 14 second(s) | 126 km | 1 hour(s), 58 minute(s) |
|  | Arrive at DuGrandCanyonDu | 5.0 km | 0° true | 5 minute(s) | 131 km | 2 hour(s), 2 minute(s) |
|  | Get on D71 and drive east | 12 m | 180° t... | 0 second(s) | 131 km | 2 hour(s), 2 minute(s) |
|  | Turn right onto Path | 8.0 km | 80° true | 7 minute(s) | 139 km | 2 hour(s), 9 minute(s) |
|  | Turn right onto Path | 2.6 km | 122° t... | 8 minute(s) | 141 km | 2 hour(s), 16 minute(s) |
|  | Turn left onto Path | 3.4 km | 112° t... | 10 minute(s) | 145 km | 2 hour(s), 26 minute(s) |

Route Gorges du Verdon

| | Directions | Distance | Heading | Time | Total Distance | Total Time |
|---|----------------------------------|----------|-----------|--------------|----------------|-------------------------|
|  | Turn right onto Path | 1.9 km | 44° true | 6 minute(s) | 147 km | 2 hour(s), 32 minute(s) |
|  | Turn left onto Unpaved Road | 443 m | 98° true | 2 minute(s) | 147 km | 2 hour(s), 33 minute(s) |
|  | Turn right onto D71 | 96 m | 15° true | 22 second(s) | 147 km | 2 hour(s), 33 minute(s) |
|  | Arrive at Comps-Sur-Artub | 3.9 km | 225° t... | 4 minute(s) | 151 km | 2 hour(s), 37 minute(s) |
|  | Get on D955 and drive northwest | 9 m | 45° true | 0 second(s) | 151 km | 2 hour(s), 37 minute(s) |
|  | Keep right onto D955 | 138 m | 307° t... | 7 second(s) | 151 km | 2 hour(s), 37 minute(s) |
|  | Arrive at LaBastide | 12.0 km | 0° true | 10 minute(s) | 163 km | 2 hour(s), 46 minute(s) |
|  | Get on D21 and drive east | 5 m | 180° t... | 0 second(s) | 163 km | 2 hour(s), 46 minute(s) |
|  | Bear left onto D52 | 2.3 km | 2° true | 2 minute(s) | 165 km | 2 hour(s), 48 minute(s) |
|  | Turn right onto Path | 1.3 km | 339° t... | 3 minute(s) | 167 km | 2 hour(s), 50 minute(s) |
|  | Turn right onto Road | 638 m | 25° true | 2 minute(s) | 167 km | 2 hour(s), 52 minute(s) |
|  | Arrive at LeLogisDuPin | 2.0 km | 75° true | 6 minute(s) | 169 km | 2 hour(s), 57 minute(s) |
|  | Get on D6085 and drive north | 3 m | 255° t... | 0 second(s) | 169 km | 2 hour(s), 57 minute(s) |
|  | Turn left onto Road | 428 m | 320° t... | 21 second(s) | 170 km | 2 hour(s), 57 minute(s) |
|  | Turn right onto Road | 922 m | 271° t... | 2 minute(s) | 171 km | 2 hour(s), 59 minute(s) |
|  | Keep left onto D52A | 5.0 km | 337° t... | 11 minute(s) | 176 km | 3 hour(s), 10 minute(s) |
|  | Turn left onto D4085 | 1.4 km | 327° t... | 3 minute(s) | 177 km | 3 hour(s), 12 minute(s) |
|  | Turn right onto D452 | 1.2 km | 8° true | 2 minute(s) | 178 km | 3 hour(s), 13 minute(s) |
|  | Arrive at LaBatie | 269 m | 131° t... | 30 second(s) | 179 km | 3 hour(s), 14 minute(s) |
|  | Get on D452 and drive northeast | 2 m | 311° t... | 0 second(s) | 179 km | 3 hour(s), 14 minute(s) |
|  | Arrive at Peyroules | 4.0 km | 180° t... | 6 minute(s) | 183 km | 3 hour(s), 20 minute(s) |
|  | Get on D452 and drive east | 12 m | 0° true | 0 second(s) | 183 km | 3 hour(s), 20 minute(s) |
|  | Turn left onto D2211 | 2.6 km | 103° t... | 4 minute(s) | 185 km | 3 hour(s), 24 minute(s) |
|  | Arrive at LaFoux | 1.1 km | 151° t... | 54 second(s) | 186 km | 3 hour(s), 25 minute(s) |
|  | Get on D2211 and drive northeast | 7 m | 331° t... | 0 second(s) | 186 km | 3 hour(s), 25 minute(s) |
|  | Turn left onto Trail | 9.4 km | 51° true | 8 minute(s) | 196 km | 3 hour(s), 32 minute(s) |
|  | Arrive at Saint-Auban | 533 m | 160° t... | 2 minute(s) | 196 km | 3 hour(s), 34 minute(s) |

Route Gorges du Verdon

| | Directions | Distance | Heading | Time | Total Distance | Total Time |
|---|---------------------------------|----------|-----------|--------------|----------------|-------------------------|
|  | Get on D5 and drive east | 10 m | 340° t... | 0 second(s) | 196 km | 3 hour(s), 34 minute(s) |
|  | Turn right onto D5 | 293 m | 76° true | 26 second(s) | 197 km | 3 hour(s), 34 minute(s) |
|  | Turn right onto D305 | 336 m | 229° t... | 30 second(s) | 197 km | 3 hour(s), 34 minute(s) |
|  | Arrive at Soleilhas | 7.1 km | 286° t... | 11 minute(s) | 204 km | 3 hour(s), 45 minute(s) |
|  | Get on D102 and drive north | 1 m | 106° t... | 0 second(s) | 204 km | 3 hour(s), 45 minute(s) |
|  | Keep left onto Path | 283 m | 337° t... | 25 second(s) | 204 km | 3 hour(s), 45 minute(s) |
|  | Turn left onto Trail | 193 m | 314° t... | 33 second(s) | 204 km | 3 hour(s), 46 minute(s) |
|  | Keep left onto D102 | 2.3 km | 286° t... | 6 minute(s) | 207 km | 3 hour(s), 51 minute(s) |
|  | Turn left onto Road | 6.1 km | 312° t... | 10 minute(s) | 213 km | 4 hour(s), 0 minute(s) |
|  | Turn left onto D955 | 3.4 km | 288° t... | 6 minute(s) | 216 km | 4 hour(s), 5 minute(s) |
|  | Arrive at D955 | 741 m | 296° t... | 2 minute(s) | 217 km | 4 hour(s), 7 minute(s) |
|  | Get on D955 and drive northeast | 2 m | 116° t... | 0 second(s) | 217 km | 4 hour(s), 7 minute(s) |
|  | Turn left onto N202 | 6.2 km | 5° true | 5 minute(s) | 223 km | 4 hour(s), 12 minute(s) |
|  | Keep left onto N202 | 274 m | 302° t... | 31 second(s) | 223 km | 4 hour(s), 12 minute(s) |
|  | Keep left onto N202 | 6.9 km | 333° t... | 6 minute(s) | 230 km | 4 hour(s), 18 minute(s) |
|  | Arrive at Saint-André-Les | 418 m | 284° t... | 21 second(s) | 231 km | 4 hour(s), 18 minute(s) |
|  | Get on N202 and drive north | 3 m | 104° t... | 0 second(s) | 231 km | 4 hour(s), 18 minute(s) |
|  | Keep right onto N202 | 45 m | 11° true | 2 second(s) | 231 km | 4 hour(s), 18 minute(s) |
|  | Turn left onto D2 | 22.7 km | 18° true | 19 minute(s) | 253 km | 4 hour(s), 37 minute(s) |
|  | Turn left onto Road | 537 m | 20° true | 48 second(s) | 254 km | 4 hour(s), 37 minute(s) |
|  | Turn right onto D352 | 124 m | 348° t... | 23 second(s) | 254 km | 4 hour(s), 38 minute(s) |
|  | Turn left onto Road | 116 m | 96° true | 22 second(s) | 254 km | 4 hour(s), 38 minute(s) |
|  | Arrive at Bellevue | 11 m | 298° t... | 24 second(s) | 254 km | 4 hour(s), 39 minute(s) |